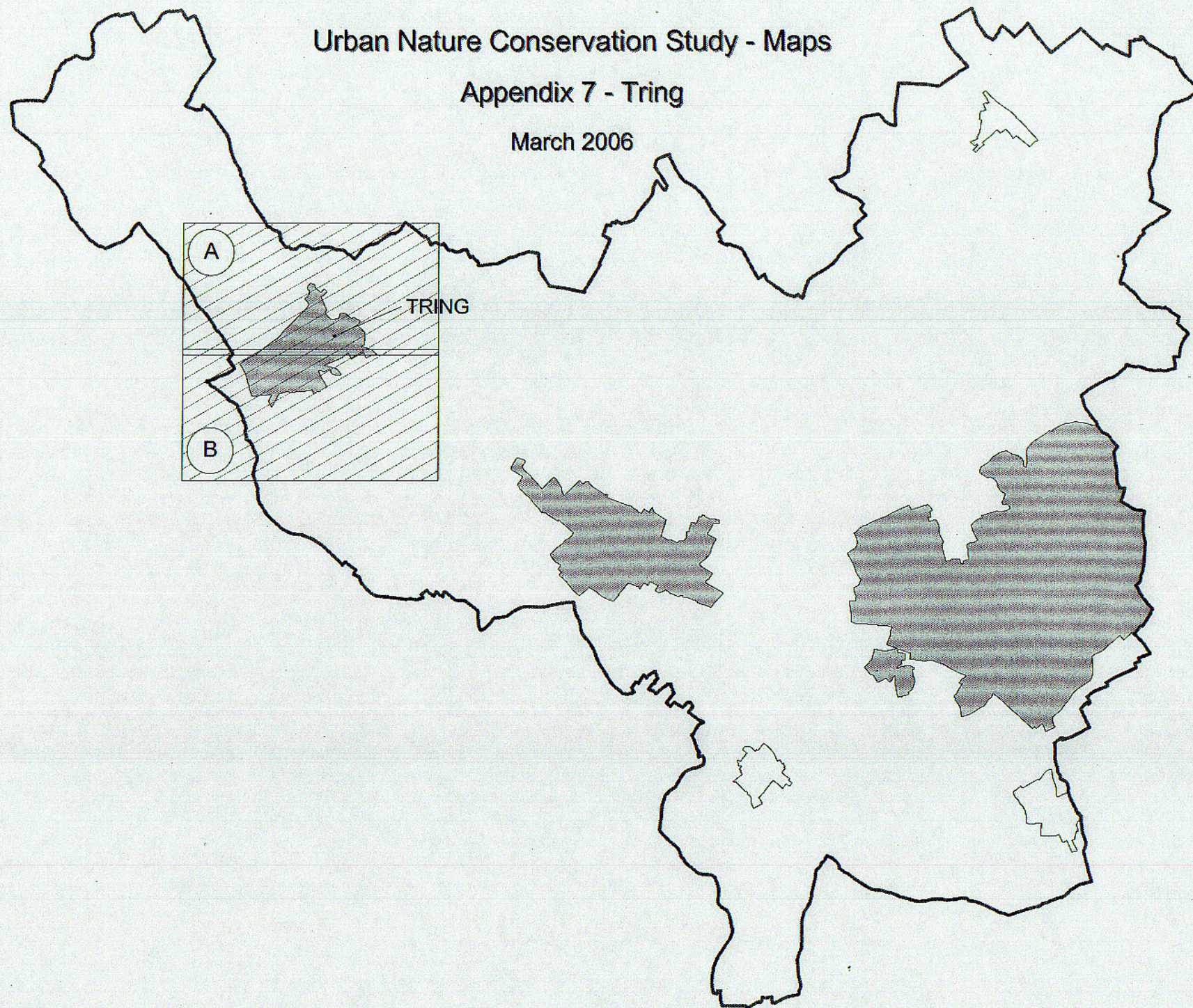


Urban Nature Conservation Study - Maps

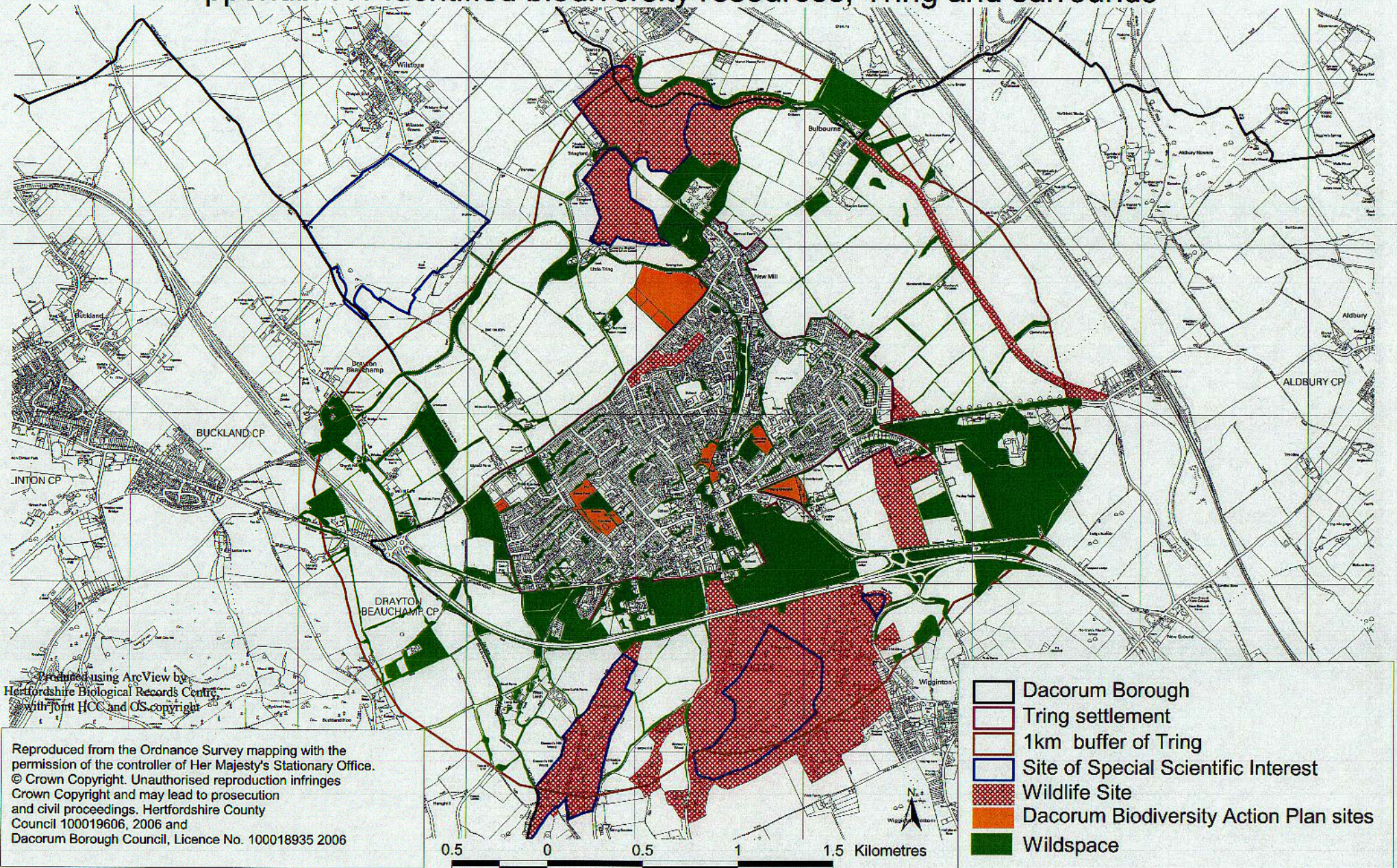
Appendix 7 - Tring

March 2006





## Appendix 7.1 Identified biodiversity resources, Tring and surrounds










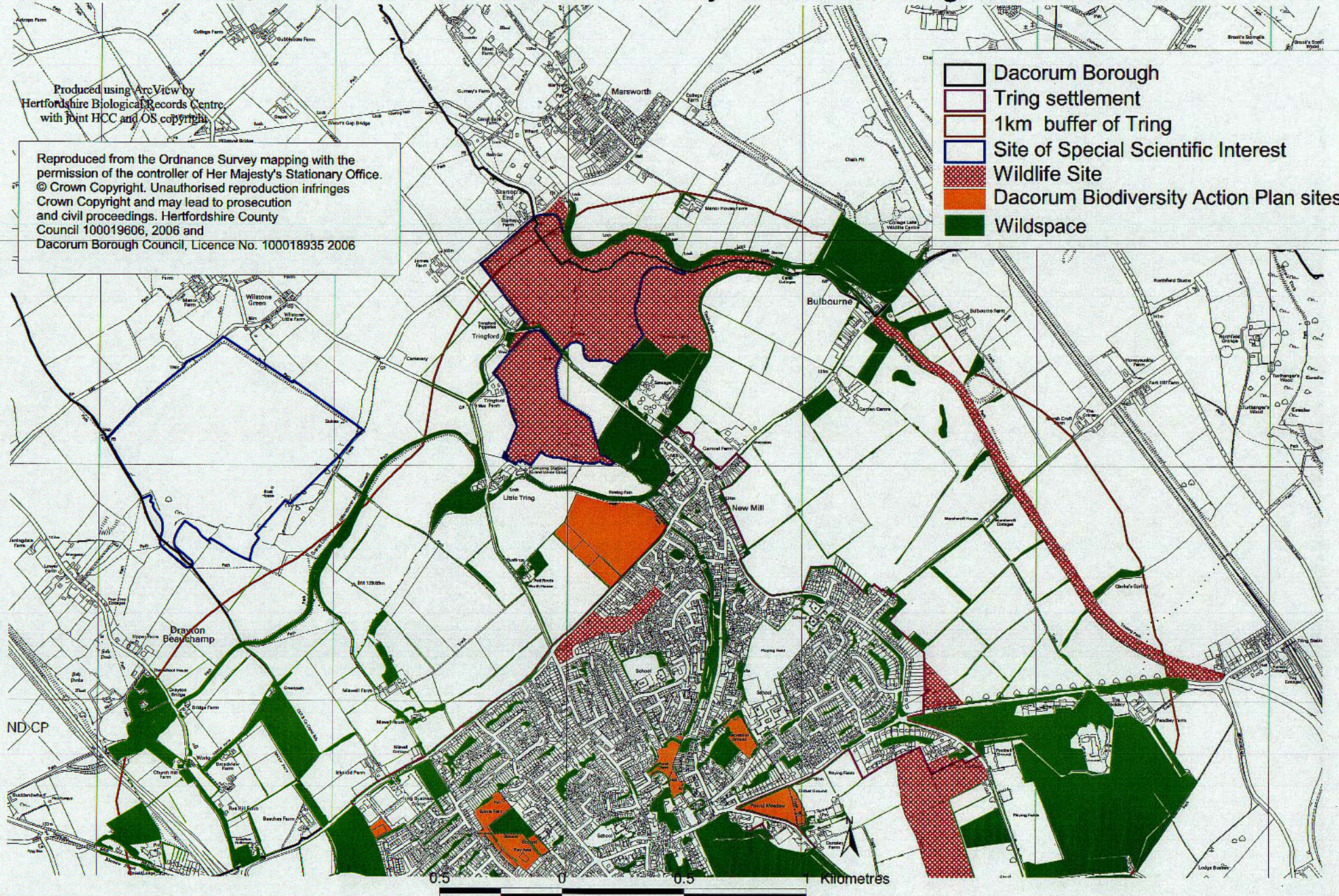


# Appendix 7.1 A Identified biodiversity resources, Tring and surrounds

Produced using ArcView by  
Hertfordshire Biological Records Centre  
with joint HCC and OS copyright

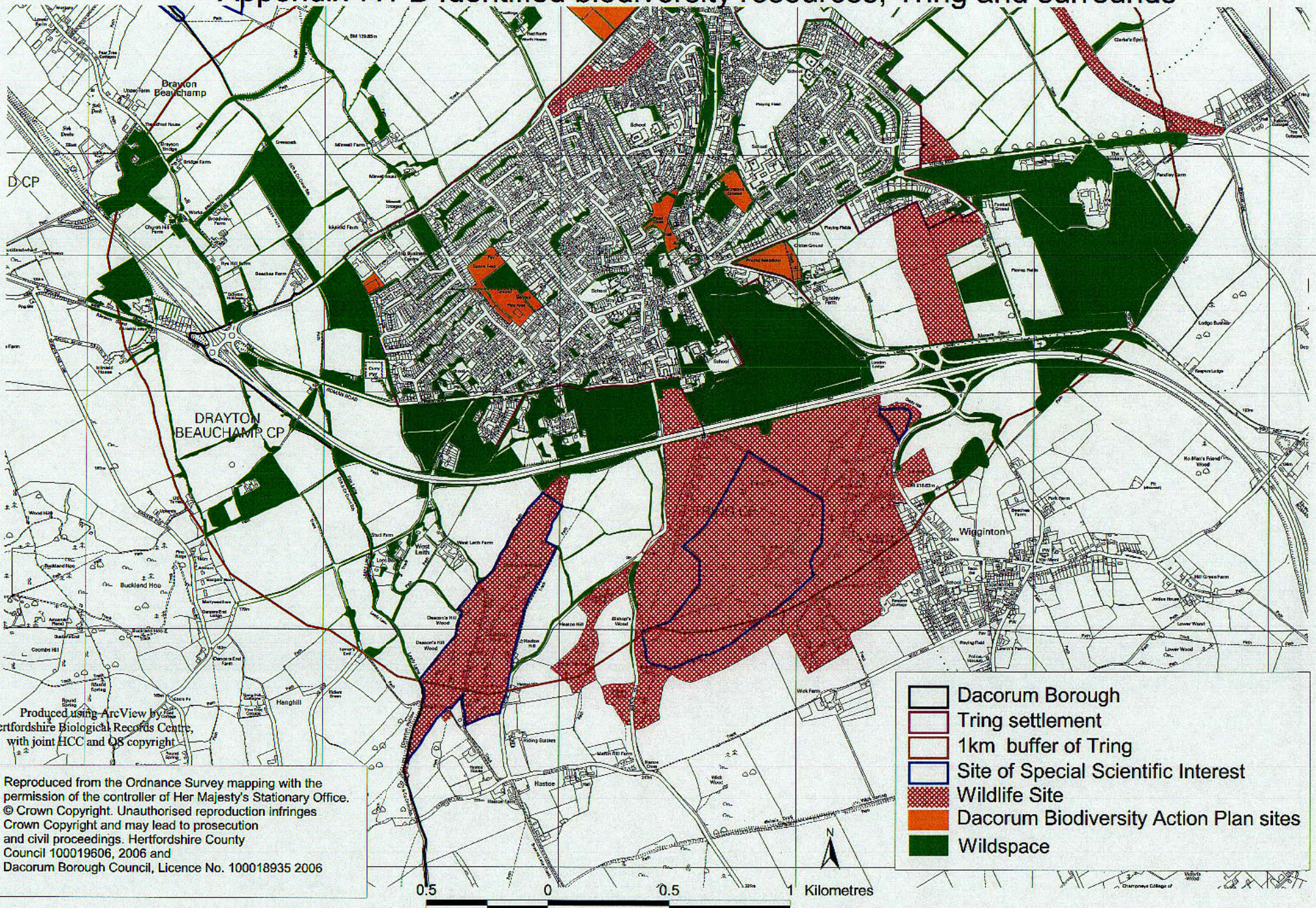
Reproduced from the Ordnance Survey mapping with the permission of the controller of Her Majesty's Stationary Office. © Crown Copyright. Unauthorised reproduction infringes Crown Copyright and may lead to prosecution and civil proceedings. Hertfordshire County Council 100019606, 2006 and Dacorum Borough Council, Licence No. 100018935 2006

-  Dacorum Borough
-  Tring settlement
-  1km buffer of Tring
-  Site of Special Scientific Interest
-  Wildlife Site
-  Dacorum Biodiversity Action Plan sites
-  Wildspace





# Appendix 7.1 B Identified biodiversity resources, Tring and surrounds

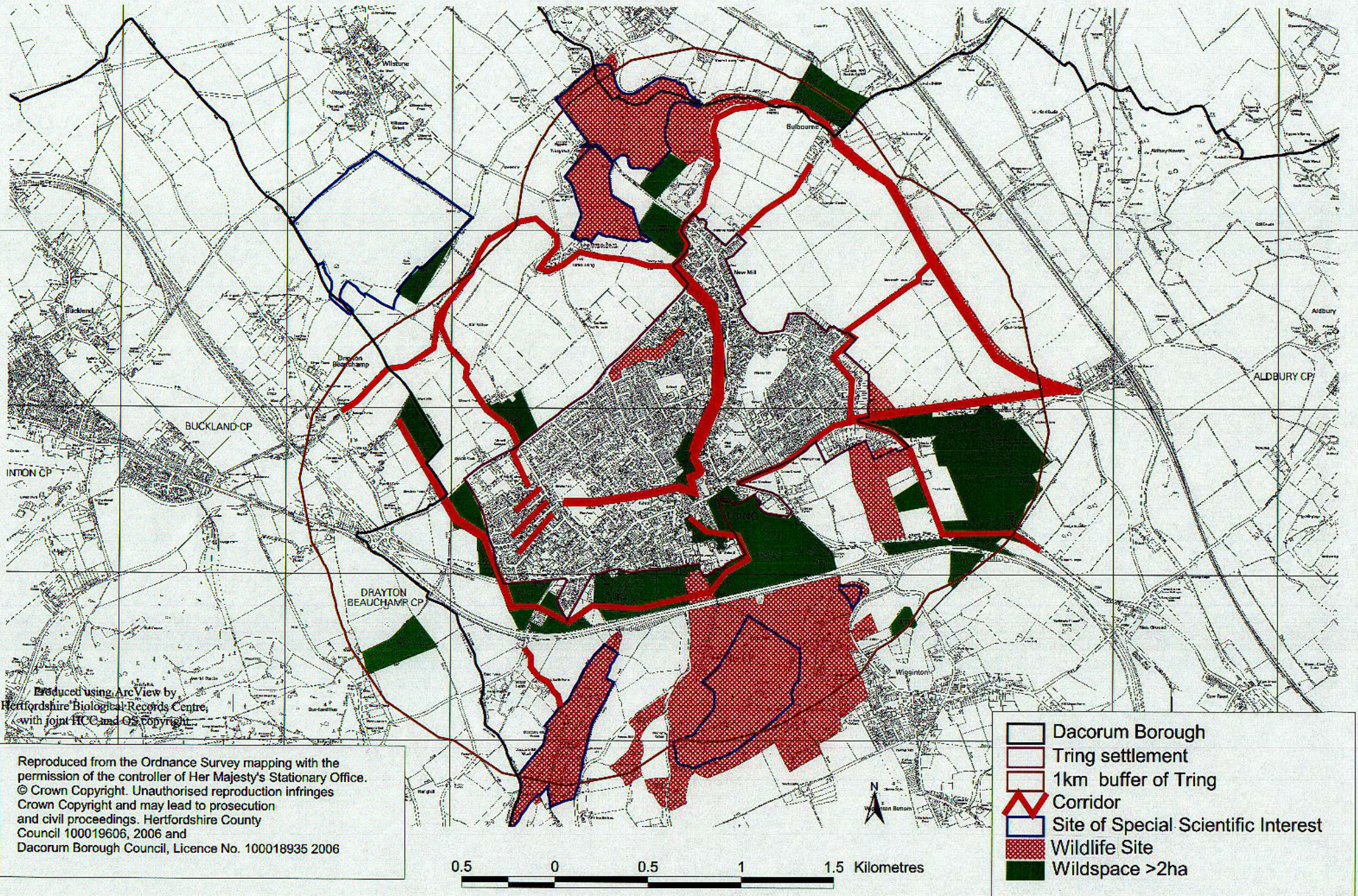


Produced using Arc View by  
Hertfordshire Biological Records Centre,  
with joint HCC and QS copyright

Reproduced from the Ordnance Survey mapping with the permission of the controller of Her Majesty's Stationary Office. © Crown Copyright. Unauthorised reproduction infringes Crown Copyright and may lead to prosecution and civil proceedings. Hertfordshire County Council 100019606, 2006 and Dacorum Borough Council, Licence No. 100018935 2006



## Appendix 7.2 Principal existing biodiversity corridors











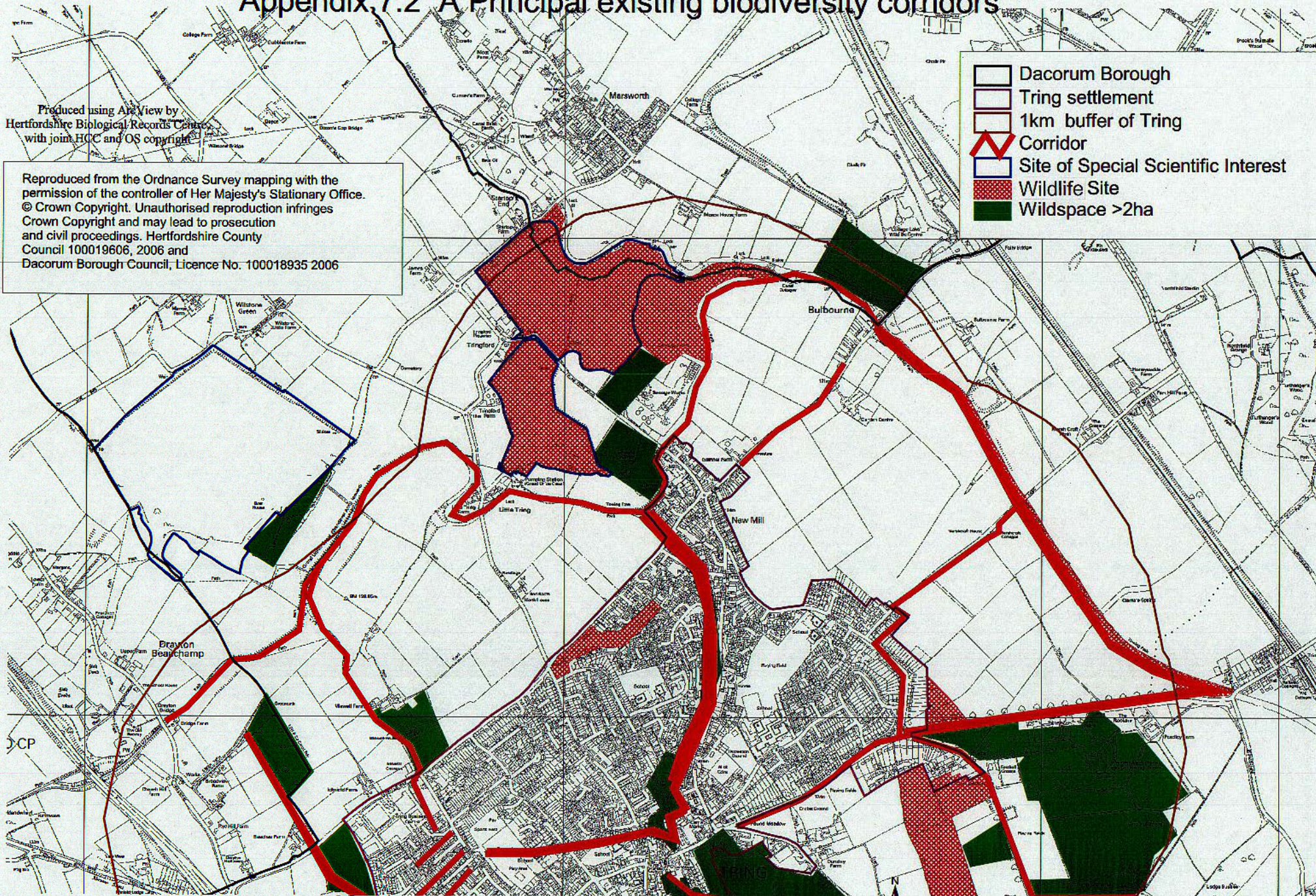


# Appendix 7.2 A Principal existing biodiversity corridors

Produced using Arc View by  
Hertfordshire Biological Records Centre  
with joint HCC and OS copyright

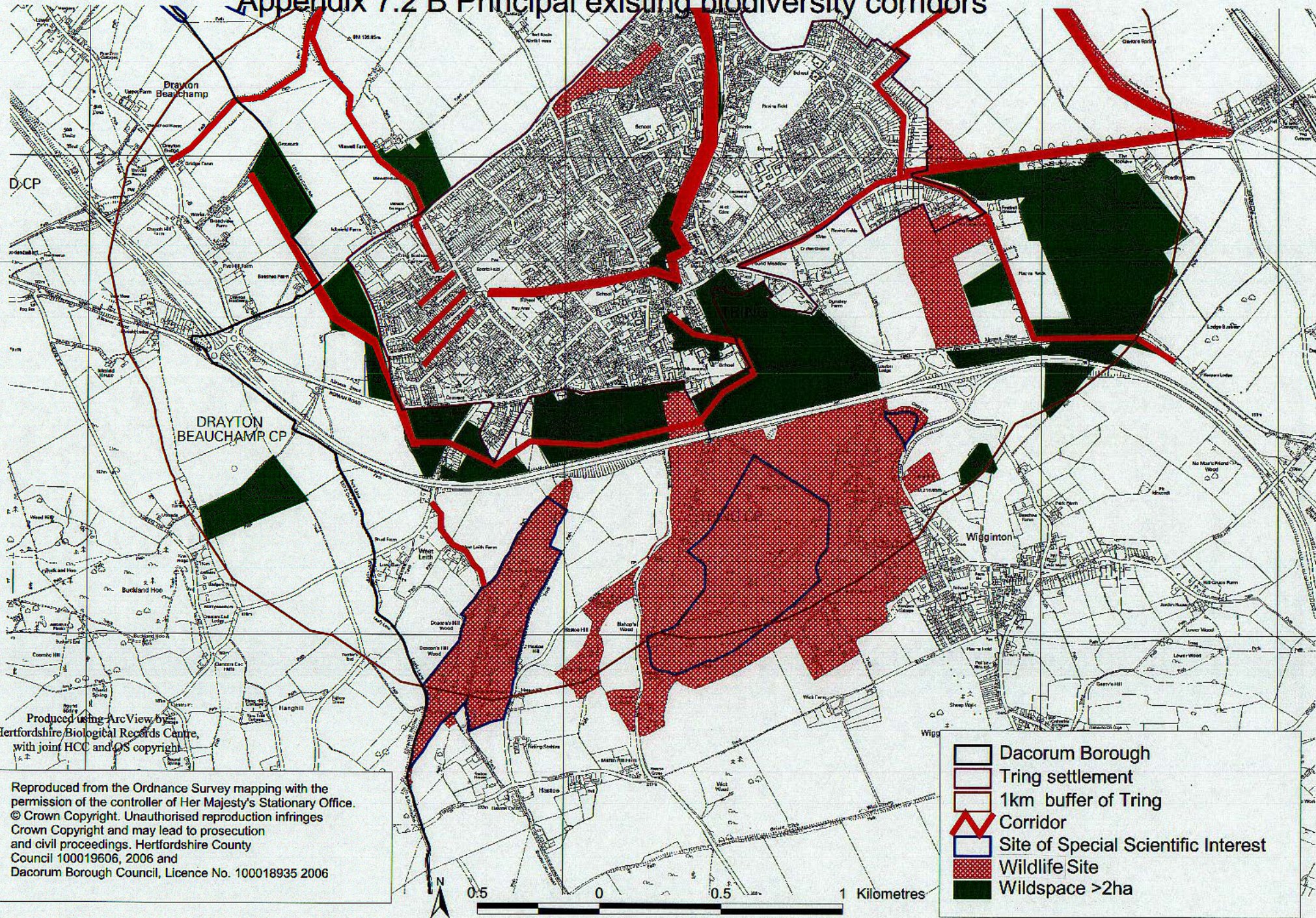
Reproduced from the Ordnance Survey mapping with the permission of the controller of Her Majesty's Stationary Office. © Crown Copyright. Unauthorised reproduction infringes Crown Copyright and may lead to prosecution and civil proceedings. Hertfordshire County Council 100019606, 2006 and Dacorum Borough Council, Licence No. 100018935 2006

	Dacorum Borough
	Tring settlement
	1km buffer of Tring
	Corridor
	Site of Special Scientific Interest
	Wildlife Site
	Wildspace >2ha












# Appendix 7.2 B Principal existing biodiversity corridors



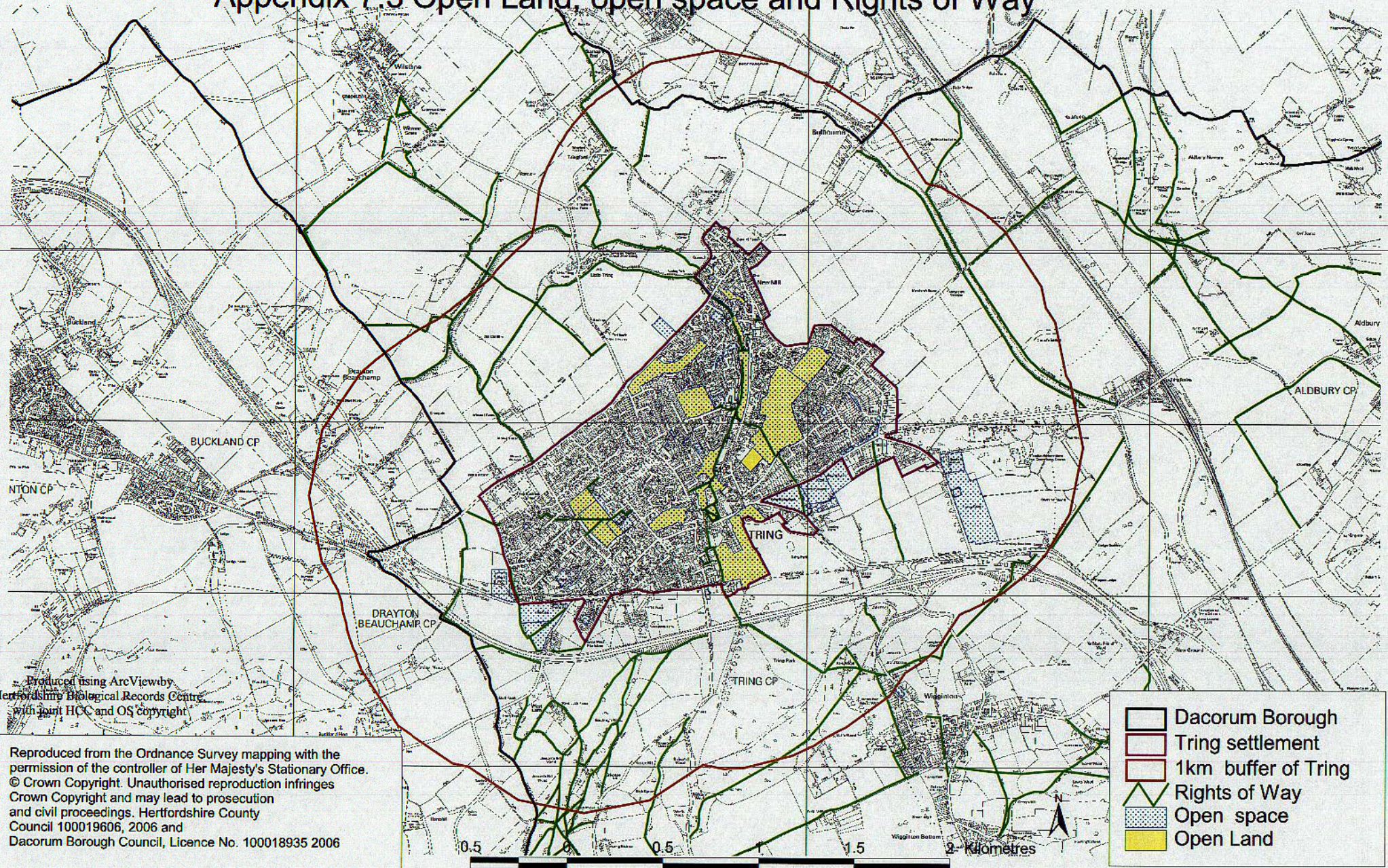
Produced using ArcView by  
Hertfordshire Biological Records Centre,  
with joint HCC and OS copyright

Reproduced from the Ordnance Survey mapping with the permission of the controller of Her Majesty's Stationary Office. © Crown Copyright. Unauthorised reproduction infringes Crown Copyright and may lead to prosecution and civil proceedings. Hertfordshire County Council 100019606, 2006 and Dacorum Borough Council, Licence No. 100018935 2006

-  Dacorum Borough
-  Tring settlement
-  1km buffer of Tring
-  Corridor
-  Site of Special Scientific Interest
-  Wildlife Site
-  Wildspace >2ha



# Appendix 7.3 Open Land, open space and Rights of Way



Produced using ArcView by  
 Hertfordshire Biological Records Centre  
 with joint HCC and OS copyright

Reproduced from the Ordnance Survey mapping with the permission of the controller of Her Majesty's Stationary Office.  
 © Crown Copyright. Unauthorised reproduction infringes Crown Copyright and may lead to prosecution and civil proceedings. Hertfordshire County Council 100019606, 2006 and Dacorum Borough Council, Licence No. 100018935 2006

	Dacorum Borough
	Tring settlement
	1km buffer of Tring
	Rights of Way
	Open space
	Open Land